

Montgomery Countryside Alliance

Promoting & Protecting Rural Montgomery County

May 13, 2011

Board of Directors

Michael Rubin*
Chairman
Diana Conway*
President
L. Oakley Johnson*
Vice President
David Bowen*
Secretary
Jean Findlay*
Treasurer
Tufail Ahmad
Tina Brown
Denise Cohen
Leslie Cronin
Steve Dryden
Peter Eeg
Greg Glenn Jr.
Melane Hoffmann*
David Langstaff
Tom Leedy
Nichole Lewis
Dolores Milmo*
Jim O'Connell*
Gwen Reese
William Sheehan*
David Shneyer

*Executive Committee

Dr. Royce Hanson
Advisory Board Chair

Staff

Caroline Taylor
Executive Director
caroline@mocoalliance.org

Kristina Bostick
Conservation
Associate
kristina@mocoalliance.org

To: Office of Zoning and Administrative Hearings
Cc: hillorie.morrison@t-mobile.com; shugheslaw@comcast.net;
dmilmoe@audubonnaturalist.org; exec@mocoalliance.org; annets1@aol.com;
pleasantss@aol.com; jc.kendrick@gmail.com;
alvin.carlos@maryland.sierraclub.org
Subject: S2800 - T-Mobile Application for cell tower Mt. Ephraim Road in the Ag Reserve – Signed correspondence
Re: S2800

Dear Sir or Madam,

We oppose this application as it is inconsistent with the County's Master Plan. Last week, Caroline Taylor of Montgomery Countryside Alliance spoke with T-Mobile representatives, including Sean Hughes, and outlined our concerns. We are currently working with the applicant toward a better location, one more in harmony with the protected area, the Master Plan and the extraordinary historic, scenic resources of the Sugarloaf Mountain Valley.


We are confident that we can arrive at a solution that will satisfy all.

For your reference, please find below our full communication (with attachment) to the Cell Tower Committee outlining our concerns with the proposed cell tower location.


Respectfully submitted,



Caroline Taylor, Montgomery Countryside Alliance



Dolores Milmo, Audubon Naturalist Society



Anne T. Sturm, President, Sugarloaf Citizen's Association



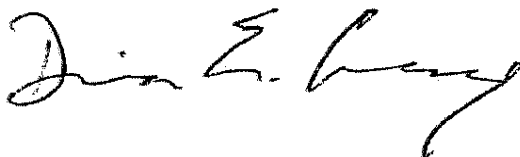
Maureen O'Connell, Historic Medley District, Inc.



Bishop Sheehan, Barnesville



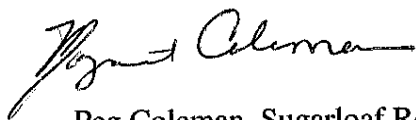
Jean Findlay, Dickerson



Diana Conway, Potomac



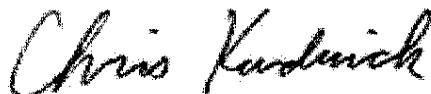
L. Oakley Johnson, Darnestown



Peg Coleman, Sugarloaf Regional Trails



Mike Rubin, Boyds



Chris Kendrick, Poolesville



Alvin Carlos, Chair, Montgomery County Sierra Club

Correspondence to Tower Committee: Wed 4/27/2011 9:40 AM

Marjorie Williams
Chair, Montgomery County Tower Committee

Re: T- Mobile's Proposed Cell Tower: Mr. Ephraim Road in the Ag Reserve

Dear Ms. Williams,

In reviewing the above referenced application we offer the following specific comments and ask that you share them with the committee and the hearing examiner:

1. This location is unique. Sugarloaf Mountain, designated in 1969 a National Natural Landmark and a documented historic landmark, is an important destination for many in the Washington metropolitan area. The views from it and toward it are expansive should be afforded meticulous preservation effort.
2. The proximity to a designated rustic road* dictates the need for additional sensitivity to the protected view shed in terms of placement and setbacks. This proposed location continues to present conflict with the County's preservation programs and every effort to shift the site, co-locate elsewhere or utilize state of the art technology to promote harmony with rural aesthetics and community character should be undertaken.
3. At a public meeting on February 17, 2011, questions were raised as to whether T-Mobile had explored the use of the Distributed Antennae System (DAS) to address their roadway coverage needs at this location. The response provided was vague and ranged from cost is higher to telephone poles in that area may not be tall enough. Did the applicant explore this possibility and evaluate the cost differential? The central question remains: is DAS, successfully utilized elsewhere in the County (notably along River Road in Potomac), the best way to provide coverage and necessary sensitivity to protect important public resources?
4. The applicant has, to their credit, made some preliminary efforts mitigate effect on the historic view shed with the use of a tall silo to disguise the cell infrastructure. (See attached photo from balloon test/silo added) Yet, the placement of the silo out of context of a working farm, especially given its height is troubling. We would ask that if the DAS technology is ruled out, that such a silo be associated with the Savage Dairy Farm located on the property opposite the proposed site. This location may better meet the applicant's coverage goals and address the need for the utmost in sensitivity for harmony with the surrounding landscape. The dairy farm has indicated that they would welcome the silo and that the income could help their working farm, one of the few remaining dairy operations in the County.

* Please refer to Rustic Roads Master Plan pages 134 for Mt. Ephraim Road reference.

Respectfully submitted,

Caroline Taylor
Montgomery Countryside Alliance

Dolores Milmo
Audubon Naturalist Society

Anne Sturm
Sugarloaf Citizen's Association

Maureen O'Connell
Historic Medley District, Inc.

Bishop Sheehan
Barnesville

Jean Findlay
Dickerson

Diana Conway
Potomac

L.Oakley Johnson
Darnestown

Peg Coleman
Sugarloaf Regional Trails

Mike Rubin
Boys

Chris Kendrick
Poolesville

David Hauck
Chair, Montgomery County Sierra Club